




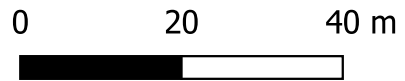




Legend

-  CPS 10486/1 - proposed actual clearing area
-  CPS 10486/1 - Revised applied clearing footprint
-  Land Tenure (LGATE_226) - SLIP
-  Local Government Authorities
-  Localities - Landgate



1:700

Projection: GDA2020

